













LACKAWAXEN TOWNSHIP & SHOHOLA TOWNSHIP

PIKE COUNTY PENNSYLVANIA

MULTI-MUNICIPAL COMPREHENSIVE PLAN MULTI-MUNICIPAL OPEN SPACE, GREENWAYS & RECREATION PLAN

SURFACE HYDROLOGY & WATERSHEDS

Legend

-  Township Boundaries
-  Roadways
-  Railways
-  Streams
-  Water Features
-  National Wetlands Inventory Data (NWI)
-  Floodplain
-  Prohibitive Slopes (25% slopes or greater)
-  Watersheds (HUC 6)
- Watersheds**
-  Upper Delaware
-  Lackawaxen
-  Middle Delaware-Mungwa-Broadhead

Slope data based on Natural Resource Conservation Service soils datasets.

Watershed boundaries and names based on eight digit Hydrologic Unit Code (HUC).

Source: Information from Pike County Comprehensive Plan 2006, updates provided by Pike County Office of Community Planning, Pennsylvania Spatial Data Access and PennDOT.

DRAFT



July 2007
Scale 1:51,000

